

# **Great Yarmouth Third River Crossing**

## **Application for Development Consent Order**

---

---

## **Document 6.12: Photomontages**

---

**Planning Act 2008**

**The Infrastructure Planning (Applications: Prescribed Forms and Procedure) Regulations 2009 (as amended) (“APFP”)**

APFP regulation Number: 5(2)(a) & (o)

Planning Inspectorate Reference Number: TR010043

Author: Norfolk County Council

Document Reference: 6.12 – Photomontages

Version Number: 0 – Revision for Submission

Date: 30 April 2019

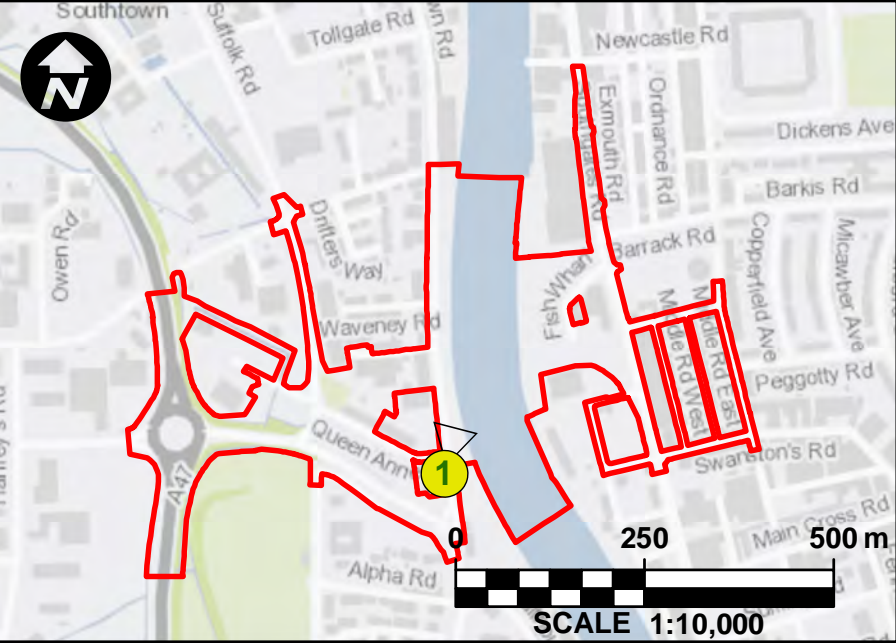




Bridge raised year 1



Bridge lowered year 1



**Key:**

Principal Application Site

● Photomontage Location and Direction of View

Viewpoint: 1  
Distance to Principal Application Site: 0.000 km  
Bearing of view: 15° from north  
Viewpoint Grid reference: 652405, 305835  
Viewpoint height – 1.6m above AOD  
Date: 11th November 2018  
Camera: Canon 6D Mk ii  
Lens: Canon 50mm, F1.4

**NOTES:**

1. The photomontages are indicative and are subject to detailed design. The photomontages should be read alongside other DCO documents, in particular the General Arrangement Plans, Landscaping Plans and Appendix A of the Design Report

2. Not representative of scale and distance.

3. Planting shown is indicative.

Mapping reproduced by permission of Ordnance Survey on behalf of HMSO.  
© Crown copyright and database rights 2018 Ordnance Survey 100019340.

|  |  |  |  |  |
|--|--|--|--|--|
|  |  |  |  |  |
|  |  |  |  |  |
|  |  |  |  |  |
|  |  |  |  |  |
|  |  |  |  |  |
|  |  |  |  |  |

| REVISION    | DRAWN | CHECKED | APPROVED | DATE |
|-------------|-------|---------|----------|------|
| DESCRIPTION |       |         |          |      |



**Norfolk** County Council

Tom McCabe  
Executive Director of  
Community and Environmental Services  
Norfolk County Council  
County Hall, Martineau Lane  
Norwich NR1 2SG

PROJECT TITLE

**GREAT YARMOUTH  
THIRD RIVER CROSSING**

DRAWING TITLE

DCO DOCUMENT 6.12  
PHOTOMONTAGE  
VIEWPOINT 1 YEAR 1  
SHEET 1 OF 8  
(REGULATION 5(2)(a) & (o))

DRAWING STATUS

FOR DCO APPLICATION

| DRAWN | CHECKED | APPROVED | AUTHORISED |
|-------|---------|----------|------------|
| DE    | PM      | JW       | MK         |

| SCALE @ A1 SIZE | DATE       | REVISION |
|-----------------|------------|----------|
| N.T.S           | 24/04/2019 | P00      |

DRAWING NUMBER

GYTRC-WSP-EGN-XX-DR-EN-2148





Bridge raised year 15



Bridge lowered year 15



**Key:**

Principal Application Site

● Photomontage Location and Direction of View

Viewpoint: 1  
Distance to Principal Application Site: 0.000 km  
Bearing of view: 15° from north  
Viewpoint Grid reference: 652405, 305835  
Viewpoint height – 1.6m above AOD  
Date: 11th November 2018  
Camera: Canon 6D Mk ii  
Lens: Canon 50mm, F1.4

- NOTES:**
1. The photomontages are indicative and are subject to detailed design. The photomontages should be read alongside other DCO documents, in particular the General Arrangement Plans, Landscaping Plans and Appendix A of the Design Report
  2. Not representative of scale and distance.
  3. Planting shown is indicative.

Mapping reproduced by permission of Ordnance Survey on behalf of HMSO.  
© Crown copyright and database rights 2018 Ordnance Survey 100019340.

|  |  |  |  |  |
|--|--|--|--|--|
|  |  |  |  |  |
|  |  |  |  |  |
|  |  |  |  |  |
|  |  |  |  |  |
|  |  |  |  |  |
|  |  |  |  |  |

| REVISION    | DRAWN | CHECKED | APPROVED | DATE |
|-------------|-------|---------|----------|------|
| DESCRIPTION |       |         |          |      |



**Norfolk** County Council

Tom McCabe  
Executive Director of  
Community and Environmental Services  
Norfolk County Council  
County Hall, Martineau Lane  
Norwich NR1 2SG

PROJECT TITLE

**GREAT YARMOUTH  
THIRD RIVER CROSSING**

DRAWING TITLE

DCO DOCUMENT 6.12  
PHOTOMONTAGE  
VIEWPOINT 1 YEAR 15  
SHEET 2 OF 8  
(REGULATION 5(2)(a) & (o))

DRAWING STATUS

FOR DCO APPLICATION

| DRAWN | CHECKED | APPROVED | AUTHORISED |
|-------|---------|----------|------------|
| DE    | PM      | JW       | MK         |

| SCALE @ A1 SIZE | DATE       | REVISION |
|-----------------|------------|----------|
| N.T.S           | 24/04/2019 | P00      |

DRAWING NUMBER

GYTRC-WSP-EGN-XX-DR-EN-2149





Bridge raised year 1



Bridge lowered year 1



**Key:**

Principal Application Site

● Photomontage Location and Direction of View

Viewpoint: 6  
Distance to Principal Application Site: 0.000 km  
Bearing of view: 165° from north  
Viewpoint Grid reference: 652384, 306097  
Viewpoint height – 1.6m above AOD  
Date: 11th November 2018  
Camera: Canon 6D Mk ii  
Lens: Canon 50mm, F1.4

- NOTES:**
1. The photomontages are indicative and are subject to detailed design. The photomontages should be read alongside other DCO documents, in particular the General Arrangement Plans, Landscaping Plans and Appendix A of the Design Report
  2. Not representative of scale and distance.
  3. Planting shown is indicative.

Mapping reproduced by permission of Ordnance Survey on behalf of HMSO.  
© Crown copyright and database rights 2018 Ordnance Survey 100019340.

|  |  |  |  |  |
|--|--|--|--|--|
|  |  |  |  |  |
|  |  |  |  |  |
|  |  |  |  |  |
|  |  |  |  |  |
|  |  |  |  |  |
|  |  |  |  |  |

| REVISION    | DRAWN | CHECKED | APPROVED | DATE |
|-------------|-------|---------|----------|------|
| DESCRIPTION |       |         |          |      |

**Norfolk** County Council

Tom McCabe  
Executive Director of  
Community and Environmental Services  
Norfolk County Council  
County Hall, Martineau Lane  
Norwich NR1 2SG

PROJECT TITLE

**GREAT YARMOUTH  
THIRD RIVER CROSSING**

DRAWING TITLE

DCO DOCUMENT 6.12  
PHOTOMONTAGE  
VIEWPOINT 6 YEAR 1  
SHEET 3 OF 8  
(REGULATION 5(2)(a) & (o))

DRAWING STATUS

FOR DCO APPLICATION

| DRAWN | CHECKED | APPROVED | AUTHORISED |
|-------|---------|----------|------------|
| DE    | PM      | JW       | MK         |

| SCALE @ A1 SIZE | DATE       | REVISION |
|-----------------|------------|----------|
| N.T.S           | 24/04/2019 | P00      |

DRAWING NUMBER

GYTRC-WSP-EGN-XX-DR-EN-2150





Bridge raised year 15



Bridge lowered year 15



**Key:**

Principal Application Site

● Photomontage Location and Direction of View

Viewpoint: 6  
Distance to Principal Application Site: 0.000 km  
Bearing of view: 165° from north  
Viewpoint Grid reference: 652384, 306097  
Viewpoint height – 1.6m above AOD  
Date: 11th November 2018  
Camera: Canon 6D Mk ii  
Lens: Canon 50mm, F1.4

**NOTES:**

1. The photomontages are indicative and are subject to detailed design. The photomontages should be read alongside other DCO documents, in particular the General Arrangement Plans, Landscaping Plans and Appendix A of the Design Report

2. Not representative of scale and distance.

3. Planting shown is indicative.

Mapping reproduced by permission of Ordnance Survey on behalf of HMSO.  
© Crown copyright and database rights 2018 Ordnance Survey 100019340.

|  |  |  |  |  |
|--|--|--|--|--|
|  |  |  |  |  |
|  |  |  |  |  |
|  |  |  |  |  |
|  |  |  |  |  |
|  |  |  |  |  |
|  |  |  |  |  |

| REVISION    | DRAWN | CHECKED | APPROVED | DATE |
|-------------|-------|---------|----------|------|
| DESCRIPTION |       |         |          |      |

**Norfolk** County Council

Tom McCabe  
Executive Director of  
Community and Environmental Services  
Norfolk County Council  
County Hall, Martineau Lane  
Norwich NR1 2SG

PROJECT TITLE

**GREAT YARMOUTH  
THIRD RIVER CROSSING**

DRAWING TITLE

DCO DOCUMENT 6.12  
PHOTOMONTAGE  
VIEWPOINT 6 YEAR 15  
SHEET 4 OF 8  
(REGULATION 5(2)(a) & (o))

DRAWING STATUS

FOR DCO APPLICATION

| DRAWN | CHECKED | APPROVED | AUTHORISED |
|-------|---------|----------|------------|
| DE    | PM      | JW       | MK         |

| SCALE @ A1 SIZE | DATE       | REVISION |
|-----------------|------------|----------|
| N.T.S           | 24/04/2019 | P00      |

DRAWING NUMBER

GYTRC-WSP-EGN-XX-DR-EN-2151

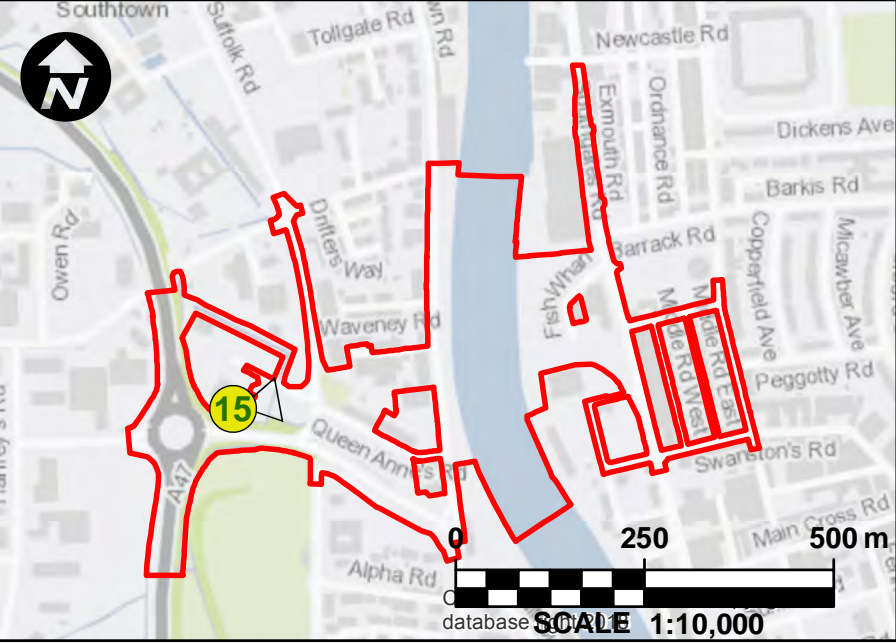






Bridge raised year 1



Bridge lowered year 1



**Key:**  
 Principal Application Site  
 Photomontage Location and Direction of View

Viewpoint: 15  
Distance to Principal Application Site: 0.000 km  
Bearing of view: 80° from north  
Viewpoint Grid reference: 652148, 305914  
Viewpoint height – 1.6m above AOD  
Date: 11th November 2018  
Camera: Canon 6D Mk ii  
Lens: Canon 50mm, F1.4

**NOTES:**  
1. The photomontages are indicative and are subject to detailed design. The photomontages should be read alongside other DCO documents, in particular the General Arrangement Plans, Landscaping Plans and Appendix A of the Design Report  
2. Not representative of scale and distance.  
3. Planting shown is indicative.

Mapping reproduced by permission of Ordnance Survey on behalf of HMSO.  
© Crown copyright and database rights 2018 Ordnance Survey 100019340.

|  |  |  |  |  |
|--|--|--|--|--|
|  |  |  |  |  |
|  |  |  |  |  |
|  |  |  |  |  |
|  |  |  |  |  |
|  |  |  |  |  |
|  |  |  |  |  |
|  |  |  |  |  |

| REVISION    | DRAWN | CHECKED | APPROVED | DATE |
|-------------|-------|---------|----------|------|
| DESCRIPTION |       |         |          |      |

**Norfolk** County Council

Tom McCabe  
Executive Director of  
Community and Environmental Services  
Norfolk County Council  
County Hall, Martineau Lane  
Norwich NR1 2SG

PROJECT TITLE  
**GREAT YARMOUTH  
THIRD RIVER CROSSING**

DRAWING TITLE DCO DOCUMENT 6.12  
PHOTOMONTAGE  
VIEWPOINT 15 YEAR 1  
SHEET 5 OF 8  
(REGULATION 5(2)(a) & (o))

DRAWING STATUS  
FOR DCO APPLICATION

|             |               |                |                  |
|-------------|---------------|----------------|------------------|
| DRAWN<br>DE | CHECKED<br>PM | APPROVED<br>JW | AUTHORISED<br>MK |
|-------------|---------------|----------------|------------------|

|                          |                    |                 |
|--------------------------|--------------------|-----------------|
| SCALE @ A1 SIZE<br>N.T.S | DATE<br>24/04/2019 | REVISION<br>P00 |
|--------------------------|--------------------|-----------------|

DRAWING NUMBER  
GYTRC-WSP-EGN-XX-DR-EN-2152

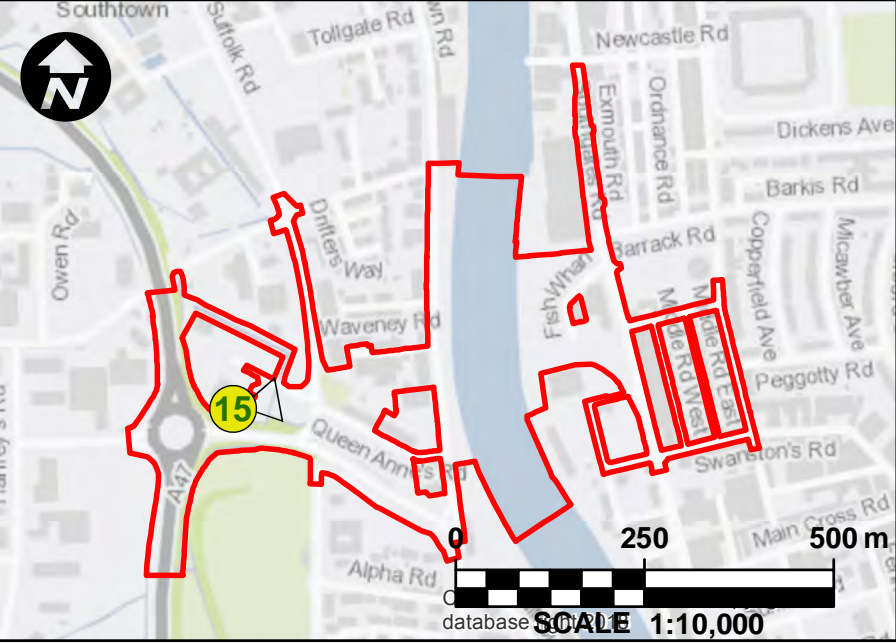






Bridge raised year 15



Bridge lowered year 15



**Key:**  
 Principal Application Site  
 Photomontage Location and Direction of View

Viewpoint: 15  
Distance to Principal Application Site: 0.000 km  
Bearing of view: 80° from north  
Viewpoint Grid reference: 652148, 305914  
Viewpoint height – 1.6m above AOD  
Date: 11th November 2018  
Camera: Canon 6D Mk ii  
Lens: Canon 50mm, F1.4

**NOTES:**  
1. The photomontages are indicative and are subject to detailed design. The photomontages should be read alongside other DCO documents, in particular the General Arrangement Plans, Landscaping Plans and Appendix A of the Design Report  
2. Not representative of scale and distance.  
3. Planting shown is indicative.

Mapping reproduced by permission of Ordnance Survey on behalf of HMSO.  
© Crown copyright and database rights 2018 Ordnance Survey 100019340.

|  |  |  |  |  |
|--|--|--|--|--|
|  |  |  |  |  |
|  |  |  |  |  |
|  |  |  |  |  |
|  |  |  |  |  |
|  |  |  |  |  |
|  |  |  |  |  |
|  |  |  |  |  |

| REVISION    | DRAWN | CHECKED | APPROVED | DATE |
|-------------|-------|---------|----------|------|
| DESCRIPTION |       |         |          |      |

**Norfolk** County Council

Tom McCabe  
Executive Director of  
Community and Environmental Services  
Norfolk County Council  
County Hall, Martineau Lane  
Norwich NR1 2SG

PROJECT TITLE  
**GREAT YARMOUTH  
THIRD RIVER CROSSING**

DRAWING TITLE DCO DOCUMENT 6.12  
PHOTOMONTAGE  
VIEWPOINT 15 YEAR 15  
SHEET 6 OF 8  
(REGULATION 5(2)(a) & (o))

DRAWING STATUS  
FOR DCO APPLICATION

| DRAWN | CHECKED | APPROVED | AUTHORISED |
|-------|---------|----------|------------|
| DE    | PM      | JW       | MK         |

| SCALE @ A1 SIZE | DATE       | REVISION |
|-----------------|------------|----------|
| N.T.S           | 24/04/2019 | P00      |

DRAWING NUMBER  
GYTRC-WSP-EGN-XX-DR-EN-2153





Bridge raised year 1



Bridge lowered year 1



**Key:**  
 Principal Application Site  
● Photomontage Location and Direction of View

Viewpoint: 16  
Distance to Principal Application Site: 0.0002 km  
Bearing of view: 60° from north  
Viewpoint Grid reference: 652313, 305994  
Viewpoint height – 1.6m above AOD  
Date: 11th November 2018  
Camera: Canon 6D Mk ii  
Lens: Canon 50mm, F1.4

**NOTES:**  
1. The photomontages are indicative and are subject to detailed design. The photomontages should be read alongside other DCO documents, in particular the General Arrangement Plans, Landscaping Plans and Appendix A of the Design Report  
2. Not representative of scale and distance.  
3. Planting shown is indicative.

Mapping reproduced by permission of Ordnance Survey on behalf of HMSO.  
© Crown copyright and database rights 2018 Ordnance Survey 100019340.

|  |  |  |  |  |
|--|--|--|--|--|
|  |  |  |  |  |
|  |  |  |  |  |
|  |  |  |  |  |
|  |  |  |  |  |
|  |  |  |  |  |
|  |  |  |  |  |

| REVISION    | DRAWN | CHECKED | APPROVED | DATE |
|-------------|-------|---------|----------|------|
| DESCRIPTION |       |         |          |      |

**Norfolk County Council**  
Tom McCabe  
Executive Director of  
Community and Environmental Services  
Norfolk County Council  
County Hall, Martineau Lane  
Norwich NR1 2SG

PROJECT TITLE  
**GREAT YARMOUTH  
THIRD RIVER CROSSING**

DRAWING TITLE  
DCO DOCUMENT 6.12  
PHOTOMONTAGE  
VIEWPOINT 16 YEAR 1  
SHEET 7 OF 8  
(REGULATION 5(2)(a) & (o))

DRAWING STATUS  
FOR DCO APPLICATION

| DRAWN | CHECKED | APPROVED | AUTHORISED |
|-------|---------|----------|------------|
| DE    | PM      | JW       | MK         |

| SCALE @ A1 SIZE | DATE       | REVISION |
|-----------------|------------|----------|
| N.T.S           | 24/04/2019 | P00      |

DRAWING NUMBER  
GYTRC-WSP-EGN-XX-DR-EN-2154





Bridge raised year 15



Bridge lowered year 15



**Key:**  
 Principal Application Site  
● Photomontage Location and Direction of View

Viewpoint: 16  
Distance to Principal Application Site: 0.0002 km  
Bearing of view: 60° from north  
Viewpoint Grid reference: 652313, 305994  
Viewpoint height – 1.6m above AOD  
Date: 11th November 2018  
Camera: Canon 6D Mk ii  
Lens: Canon 50mm, F1.4

**NOTES:**  
1. The photomontages are indicative and are subject to detailed design. The photomontages should be read alongside other DCO documents, in particular the General Arrangement Plans, Landscaping Plans and Appendix A of the Design Report  
2. Not representative of scale and distance.  
3. Planting shown is indicative.

Mapping reproduced by permission of Ordnance Survey on behalf of HMSO.  
© Crown copyright and database rights 2018 Ordnance Survey 100019340.

|  |  |  |  |  |
|--|--|--|--|--|
|  |  |  |  |  |
|  |  |  |  |  |
|  |  |  |  |  |
|  |  |  |  |  |
|  |  |  |  |  |
|  |  |  |  |  |

| REVISION    | DRAWN | CHECKED | APPROVED | DATE |
|-------------|-------|---------|----------|------|
| DESCRIPTION |       |         |          |      |

**Norfolk County Council**  
Tom McCabe  
Executive Director of  
Community and Environmental Services  
Norfolk County Council  
County Hall, Martineau Lane  
Norwich NR1 2SG

PROJECT TITLE  
**GREAT YARMOUTH  
THIRD RIVER CROSSING**

DRAWING TITLE  
DCO DOCUMENT 6.12  
PHOTOMONTAGE  
VIEWPOINT 16 YEAR 15  
SHEET 8 OF 8  
(REGULATION 5(2)(a) & (o))

DRAWING STATUS  
FOR DCO APPLICATION

| DRAWN | CHECKED | APPROVED | AUTHORISED |
|-------|---------|----------|------------|
| DE    | PM      | JW       | MK         |

| SCALE @ A1 SIZE | DATE       | REVISION |
|-----------------|------------|----------|
| N.T.S           | 24/04/2019 | P00      |

DRAWING NUMBER  
GYTRC-WSP-EGN-XX-DR-EN-2155